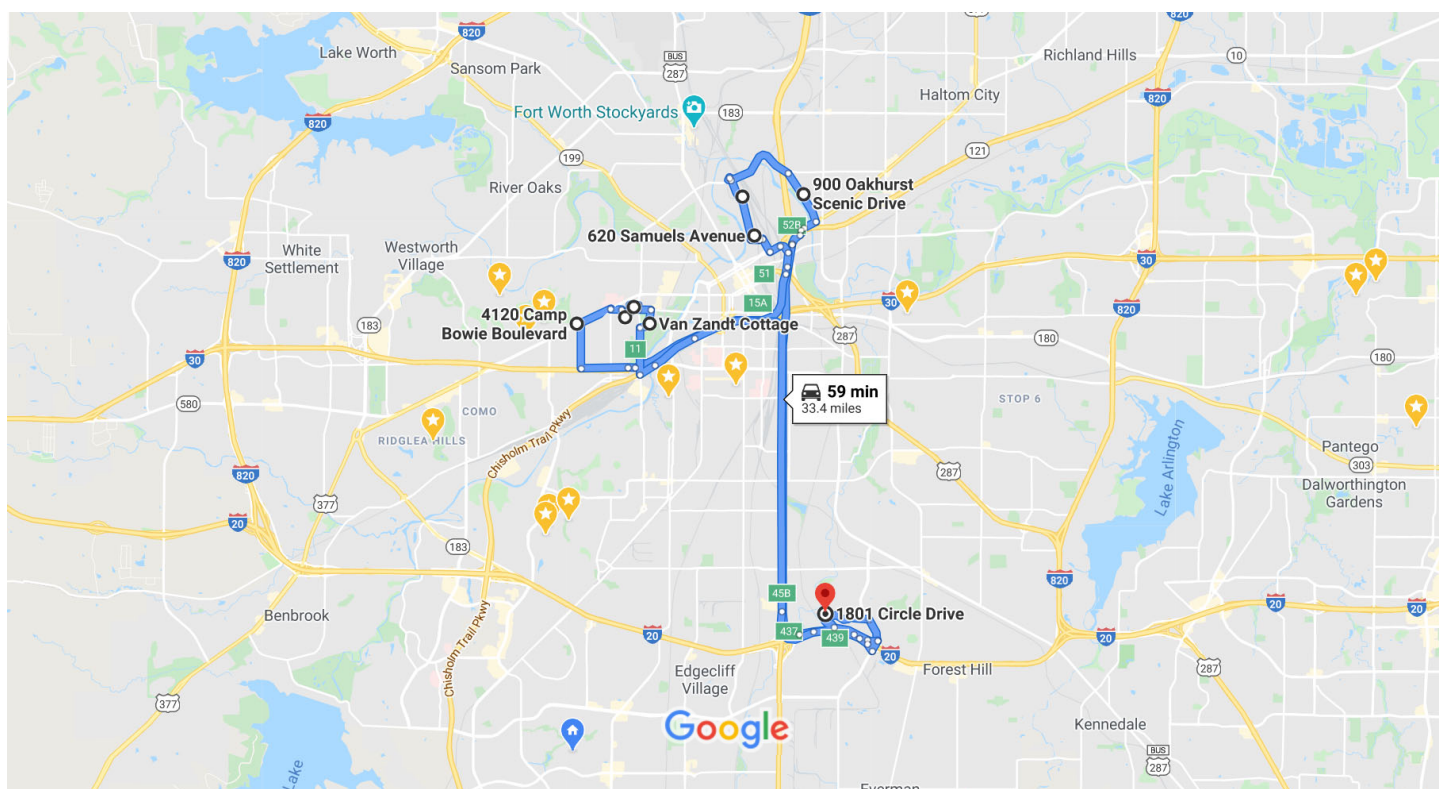




1801 Circle Dr, Fort Worth, TX 76119 to 1801 Circle Drive, Fort Worth, TX

Drive 33.4 miles, 59 min



Map data ©2020 2 mi

## 1801 Circle Dr


Fort Worth, TX 76119

### Get on I-20 W from Circle Dr and Campus Dr


- ↑ 1. Head southeast on Circle Dr toward Resource Dr  
⚠ Restricted usage road  
 4 min (1.6 mi)
- ↘ 2. Turn right onto Joe B Rushing Rd  
 0.5 mi
- ↘ 3. Turn right onto Campus Dr  
 0.3 mi
- ↘ 4. Turn right onto SE Loop 820  
 0.4 mi
- ⤴ 5. Use the left lane to take the ramp onto I-20 W  
 0.2 mi
- ↘ 0.3 mi

### Take I-35W N to US-377 N/N South Fwy. Take exit 52B from I-35W N


8 min (7.9 mi)

-  6. Merge onto I-20 W  



---

 0.7 mi
-  7. Use the right lane to take exit 437 for I-35W S/I-35W N toward Waco/Denton  



---

 0.2 mi
-  8. Keep right at the fork, follow signs for I-35W N and merge onto I-35W N  


---

 6.7 mi
-  9. Continue onto I-35W N  



---

 128 ft
-  10. Use the right lane to take exit 52B for US-377 N toward Belknap St  



---

 0.2 mi


**Drive to Oakhurst Scenic Dr**

- 
- 2 min (0.9 mi)
-  11. Continue onto US-377 N/N South Fwy  




---

 0.1 mi
  -  12. Turn right onto the US-377 N ramp  


---

 361 ft
  -  13. Continue onto US-377 N/E Belknap St  


---

 0.2 mi
  -  14. Turn left onto Oakhurst Scenic Dr  
 Destination will be on the right  



---

 0.5 mi


14 min (10.4 mi)

**900 Oakhurst Scenic Dr**


Fort Worth, TX 76111

-  15. Head northwest on Oakhurst Scenic Dr toward Dalford St  




---

 0.4 mi
-  16. Slight left onto E Northside Dr  


---

 1.3 mi
-  17. Take the exit toward Samuels Ave  


---

 476 ft
-  18. Keep right at the fork and merge onto Samuels Ave  
 Destination will be on the left  


---

 0.4 mi

5 min (2.2 mi)

## 1300 Samuels Ave

Fort Worth, TX 76102

- ↑ 19. Head southeast on Samuels Ave toward Poindexter St

 Destination will be on the left

0.7 mi

1 min (0.7 mi)

## 620 Samuels Ave

Fort Worth, TX 76102

### Get on I-35W S/US-287 S/US-377 S from N Hampton St and E Weatherford St

3 min (0.9 mi)

- ↑ 20. Head south on Samuels Ave toward Gounah St

354 ft

- ↶ 21. Turn left onto Gounah St

0.1 mi

- ↑ 22. Continue onto Pharr St

315 ft

- ↷ 23. Turn right onto N Hampton St

0.3 mi

- ↶ 24. Turn left onto E Weatherford St

0.2 mi

- ⤴ 25. Use the right lane to merge onto I-35W S/US-287 S/US-377 S via the ramp to Waco

0.2 mi

### Take Exit 51 and I-30 W/US-377 S to West Fwy. Take exit 11 from I-30 W/US-377 S

4 min (3.8 mi)

- ⤴ 26. Merge onto I-35W S/US-287 S/US-377 S

0.2 mi

- ↶ 27. Keep left to continue on I-35W S

0.1 mi

- ↷ 28. Use the right 2 lanes to take exit 51 to merge onto I-30 W/US-377 S toward Abilene





3.3 mi

- ↷ 29. Take exit 11 for Montgomery St

0.1 mi

### Follow West Fwy and Clover Ln to Camp Bowie Blvd







4 min (1.6 mi)

-  30. Merge onto West Fwy  
0.8 mi
-  31. Turn right onto Clover Ln  
0.8 mi
-  32. Turn left onto Camp Bowie Blvd  
 Destination will be on the right  
390 ft

12 min (6.3 mi)

### 4120 Camp Bowie Blvd





Fort Worth, TX 76107

-  33. Head southwest on Camp Bowie Blvd toward Thomas Pl  
66 ft
-  34. Make a U-turn at Thomas Pl  
0.6 mi
-  35. Turn right onto Montgomery St  
52 ft
-  36. Turn left onto W Lancaster Ave  
0.2 mi
-  37. Turn right onto Amon Carter Square  
295 ft
-  38. Continue onto Will Rogers Rd S  
98 ft

4 min (0.9 mi)

### Will Rogers Memorial Center

3401 W Lancaster Ave, Fort Worth, TX 76107

-  39. Head east on Will Rogers Rd S  
0.1 mi
-  40. Turn left onto Rip Johnson Dr  
249 ft
-  41. Continue onto Van Cliburn Way  
443 ft
-  42. Turn right onto Darnell St  
325 ft

- 43. Turn right  
Destination will be on the left  
187 ft

3 min (0.3 mi)

### 3210 W Lancaster Ave

Fort Worth, TX 76107

#### Take Darnell St to University Dr

- 58 s (0.1 mi)
- ↑ 44. Head north toward Darnell St  
108 ft
- 45. Turn right toward Darnell St  
180 ft
- ↶ 46. Turn left toward Darnell St  
72 ft
- 47. Turn right onto Darnell St  
240 ft

#### Take W Lancaster Ave to Trail Dr

- 1 min (0.3 mi)
- 48. Turn right onto University Dr  
404 ft
- ↶ 49. Turn left at the 1st cross street onto W Lancaster Ave  
0.2 mi

#### Continue on Trail Dr to your destination

- 49 s (0.2 mi)
- 50. Use the right 2 lanes to turn right onto Trail Dr  
0.2 mi
- ↶ 51. Turn left  
Destination will be on the right  
217 ft

3 min (0.6 mi)

### Van Zandt Cottage

2900 Crestline Rd, Fort Worth, TX 76107

#### Get on Chisholm Trail Pkwy from University Dr

- 4 min (1.3 mi)

- ↑ 52. Head northwest toward Trail Dr  
\_\_\_\_\_ 217 ft
- ↶ 53. Turn left onto Trail Dr  
\_\_\_\_\_ 0.2 mi
- ↶ 54. Turn left onto University Dr  
\_\_\_\_\_ 0.8 mi
- ⤴ 55. Turn left to merge onto Chisholm Trail Pkwy  
\_\_\_\_\_ 0.3 mi

**Take I-35W S to SE Loop 820. Take exit 439 from I-20 E**

- \_\_\_\_\_ 9 min (9.1 mi)
- ⤴ 56. Merge onto Chisholm Trail Pkwy  
\_\_\_\_\_ 0.8 mi
- ⤴ 57. Merge onto I-30 E  
\_\_\_\_\_ 1.1 mi
- ↷ 58. Use the right 2 lanes to take exit 15A to merge onto I-35W S toward Waco  
\_\_\_\_\_ 5.2 mi
- ↷ 59. Take exit 45B to merge onto I-20 E toward Dallas  
\_\_\_\_\_ 1.8 mi
- ↷ 60. Take exit 439 toward Campus Dr  
\_\_\_\_\_ 0.2 mi

**Continue on SE Loop 820. Take Resource Dr to Circle Dr**

- \_\_\_\_\_ 4 min (1.5 mi)
- ⤴ 61. Merge onto SE Loop 820  
\_\_\_\_\_ 0.1 mi
- ↶ 62. Use the left lane to turn left onto Campus Dr  
\_\_\_\_\_ 0.2 mi
- ↶ 63. Turn left at the 1st cross street onto SE Loop 820  
\_\_\_\_\_ 0.8 mi
- ↷ 64. Turn right onto Resource Dr  
⚠ Restricted usage road  
\_\_\_\_\_ 0.3 mi
- ↶ 65. Turn left onto Circle Dr  
⚠ Restricted usage road  
ℹ Destination will be on the left  
\_\_\_\_\_ 190 ft

17 min (11.9 mi)

**1801 Circle Dr**

Fort Worth, TX 76119

These directions are for planning purposes only. You may find that construction projects, traffic, weather, or other events may cause conditions to differ from the map results, and you should plan your route accordingly. You must obey all signs or notices regarding your route.